




















komentarji	mesto	alt.	summa	from finish	hitrost / speed (km/h)			
comments	town	m	km	km	35	37	39	40
<b>START NEUTRAL</b>	<b>Kranj</b> 	<b>389</b>	<b>0.0</b>	<b>192.4</b>	<b>10:20</b>	<b>10:20</b>	<b>10:20</b>	<b>10:20</b>
	Kranj	383	0.0	191.0	10:22	10:22	10:22	10:22
	Kranj	360	0.0	187.0	10:29	10:28	10:28	10:28
	Kranj	393	0.0	185.6	10:31	10:31	10:30	10:30
	Zgornje Bitnje	386	0.0	184.1	10:34	10:33	10:32	10:32
<b>START KM 0</b>	<b>Zgornje Bitnje</b> 	<b>386</b>	<b>0.0</b>	<b>183.9</b>	<b>10:34</b>	<b>10:33</b>	<b>10:33</b>	<b>10:32</b>
	Škofja Loka	353	6.2	177.7	10:45	10:43	10:42	10:42
<b>SPRINT-B</b> 	<b>Škofja Loka</b>	<b>354</b>	<b>7.3</b>	<b>176.6</b>	<b>10:47</b>	<b>10:45</b>	<b>10:44</b>	<b>10:43</b>
	Železniki	450	22.7	161.2	11:13	11:10	11:08	11:06
<b>KOM</b> 	<b>Dražgoše</b>	<b>816</b>	<b>28.6</b>	<b>155.3</b>	<b>11:23</b>	<b>11:20</b>	<b>11:17</b>	<b>11:15</b>
	Podblica	783	32.2	151.7	11:29	11:26	11:22	11:21
	Brezovica	454	40.2	143.7	11:43	11:38	11:34	11:33
<b>FEED/LITTER Z.</b> 	<b>Kamna Gorica</b> 	<b>449</b>	<b>40.7</b>	<b>143.2</b>	<b>11:44</b>	<b>11:39</b>	<b>11:35</b>	<b>11:33</b>
	Lesce	486	49.0	134.9	11:58	11:53	11:48	11:46
	Lesce	497	49.7	134.2	11:59	11:54	11:49	11:47
	Lesce	497	51.0	132.9	12:02	11:56	11:51	11:49
	Lesce	496	51.5	132.4	12:02	11:57	11:52	11:50
	Bled	502	54.4	129.5	12:07	12:02	11:56	11:54
<b>SPRINT-B</b> 	<b>Bled</b>	<b>502</b>	<b>54.7</b>	<b>129.2</b>	<b>12:08</b>	<b>12:02</b>	<b>11:57</b>	<b>11:54</b>
	Spodnje Gorje	567	58.3	125.6	12:14	12:08	12:02	12:00
	Krnica	635	60.4	123.5	12:18	12:11	12:06	12:03
	Zgornja Radovna	763	72.1	111.8	12:38	12:30	12:24	12:20
	Zgornja Radovna	788	73.1	111.6	12:39	12:32	12:25	12:22
	Mojstrana	650	78.2	106.5	12:48	12:40	12:33	12:30
	Dovje	674	78.7	106.0	12:49	12:41	12:34	12:30
<b>FEED/LITTER Z.</b> 	<b>Dovje</b> 	<b>674</b>	<b>78.9</b>	<b>105.8</b>	<b>12:49</b>	<b>12:41</b>	<b>12:34</b>	<b>12:31</b>
	Kranjska Gora	800	92.4	92.3	13:12	13:03	12:55	12:51
	Rateče	856	97.1	87.6	13:21	13:11	13:02	12:58
<b>BORDER CROSSING</b>	<b>MP Rateče - ITA</b>	<b>850</b>	<b>98.5</b>	<b>86.2</b>	<b>13:23</b>	<b>13:13</b>	<b>13:04</b>	<b>13:00</b>
	Trbiž - Tarvisio	711	108.3	76.4	13:40	13:29	13:19	13:15
	Trbiž - Tarvisio	722	108.7	76.0	13:40	13:30	13:20	13:15
	Trbiž - Tarvisio	744	109.3	75.4	13:41	13:31	13:21	13:16
<b>SPRINT-B</b> 	<b>Trbiž - Tarvisio</b>	<b>756</b>	<b>110.5</b>	<b>74.2</b>	<b>13:44</b>	<b>13:32</b>	<b>13:23</b>	<b>13:18</b>
	Trbiž - Tarvisio	754	111.1	73.6	13:45	13:33	13:24	13:19
	Trbiž - Tarvisio	720	112.2	72.5	13:46	13:35	13:25	13:21
<b>FEED/LITTER Z.</b> 	<b>Cave del Predil</b> 	<b>906</b>	<b>120.8</b>	<b>63.9</b>	<b>14:01</b>	<b>13:49</b>	<b>13:38</b>	<b>13:33</b>
<b>KOM</b> 	<b>Predel - prelaz</b>	<b>1156</b>	<b>124.8</b>	<b>59.9</b>	<b>14:08</b>	<b>13:56</b>	<b>13:45</b>	<b>13:39</b>
<b>BORDER CROSSING</b>	<b>MP Predel - SLO</b>	<b>1161</b>	<b>125.0</b>	<b>59.7</b>	<b>14:08</b>	<b>13:56</b>	<b>13:45</b>	<b>13:40</b>
	Log pod Mangartom	661	131.4	53.3	14:19	14:06	13:55	13:49

	Predel-Bovec	454	139.9	44.8	14:34	14:20	14:08	14:02
FEED/LITTER Z. 	Trenta 	594	156.8	27.9	15:03	14:48	14:34	14:27
	Trenta	647	158.5	26.2	15:06	14:50	14:36	14:30
<b>KOM HC</b> 	<b>Vršič</b>	<b>1606</b>	<b>170.7</b>	<b>14.0</b>	<b>15:27</b>	<b>15:10</b>	<b>14:55</b>	<b>14:48</b>
	prelaz Vršič	1611	171.0	13.7	15:27	15:11	14:56	14:49
LITTER ZONE 	Kranjska Gora	819	182.2	2.5	15:46	15:29	15:13	15:06
	Kranjska Gora	798	183.4	1.3	15:48	15:31	15:15	15:07
	Kranjska Gora	800	184.2	0.5	15:50	15:32	15:16	15:09
<b>CILJ</b>	<b>Kranjska Gora</b> 	<b>812</b>	<b>184.7</b>	<b>0.0</b>	<b>15:51</b>	<b>15:33</b>	<b>15:17</b>	<b>15:09</b>